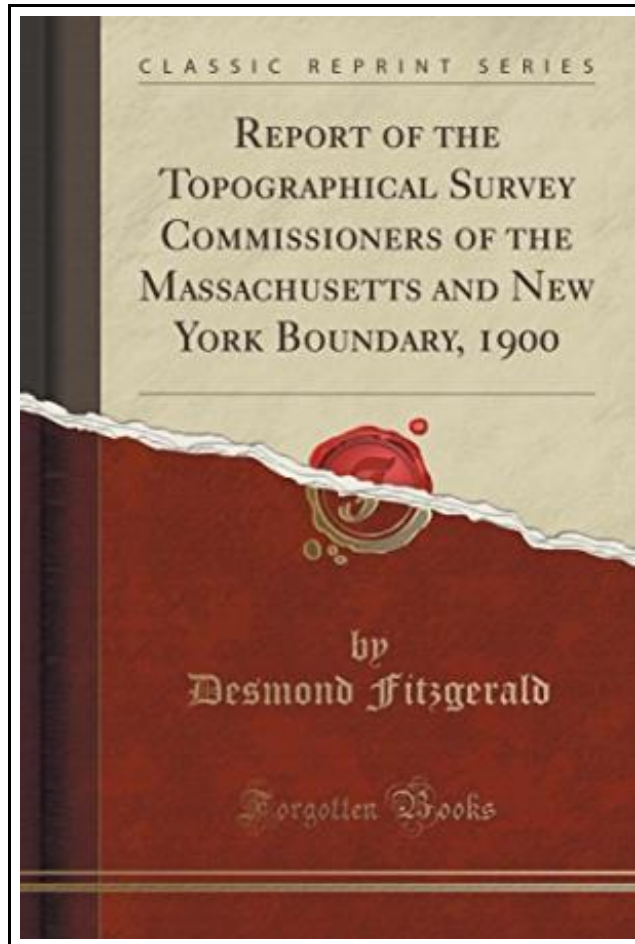


Report of the Topographical Survey Commissioners of the Massachusetts and New York Boundary, 1900 (Classic Reprint) (Paperback)



Filesize: 2.33 MB

Reviews



A whole new eBook with a brand new point of view. It is definitely simplistic but shocks in the 50 percent of the publication. I am just pleased to explain how this is the greatest ebook i have read during my very own daily life and could be he best ebook for possibly.

(Mitchell Kuhn III)

REPORT OF THE TOPOGRAPHICAL SURVEY COMMISSIONERS OF THE MASSACHUSETTS AND NEW YORK BOUNDARY, 1900 (CLASSIC REPRINT) (PAPERBACK)



Forgotten Books, United States, 2016. Paperback. Condition: New. Language: English . Brand New Book ***** Print on Demand *****. Excerpt from Report of the Topographical Survey Commissioners of the Massachusetts and New York Boundary, 1900 A second attempt was made in 1754, on account of serious troubles over disputed ground, leading to the organization of militia companies and various encounters. A commission of four members was appointed by New York, with power to settle, agree upon, fix and ascertain the bounds; and a like commission was appointed by Massachusetts, with its powers limited to the settling of a permanent line. At a meeting of this joint commission the New York members suggested that the Connecticut river should be the divisional line, basing their claim on the letters patent granted by King Charles the Second to James, Duke of York, hearing date March 12, 1663, and April 2, 1674. This proposition was rejected by the Massachusetts commissioners, who proposed a line 12 miles eastward of the Hudson river. As neither side would recede from its position, the commissions adjourned, leaving the question still unsettled. In 1767 the king referred a determination of the boundary to commissioners to be appointed by each Province. These commissioners failed to agree. The Massachusetts proposition to run from a point in the south line 20 miles eastward of the Hudson river to a point in the New Hampshire line also 20 miles east of the Hudson was rejected by New York, on the ground that such a line would give Massachusetts jurisdiction within 20 miles of the Hudson, measuring at right angles therefrom. A counter proposition by New York, embracing the principle of right-angle measurement, was rejected by Massachusetts, and for a second time the hope of settling the question...

 [Read Report of the Topographical Survey Commissioners of the Massachusetts and New York Boundary, 1900 \(Classic Reprint\) \(Paperback\) Online](#)
 [Download PDF Report of the Topographical Survey Commissioners of the Massachusetts and New York Boundary, 1900 \(Classic Reprint\) \(Paperback\)](#)

Other PDFs



A Beginner s Investing Guide: Learn the Strategies to Smart Investing and Start Making Real Money (Paperback)

Createspace Independent Publishing Platform, 2015. Paperback. Condition: New. Language: English . Brand New Book ***** Print on Demand *****.In today s world, very little is sure for us financially. We could be let go from...

[Download ePub »](#)



Super Speed Dating Guide: Your Ultimate Guide to Dating in the 21st Century (Paperback)

Speedy Publishing LLC, 2014. Paperback. Condition: New. Language: English . Brand New Book ***** Print on Demand *****. If you re new to where you are living or have been out of the dating lifestyle...

[Download ePub »](#)



LEGO® Star Wars Villains Ultimate Sticker Book (Ultimate Stickers)

DK Children. Paperback. Condition: New. New copy - Usually dispatched within 2 working days.

[Download ePub »](#)



Star Wars: The Clone Wars [With Stickers] (DK Ultimate Sticker Books)

DK Publishing (Dorling Kindersley). Paperback. Condition: New. New copy - Usually dispatched within 2 working days.

[Download ePub »](#)



Principles of Ecotoxicology, Fourth Edition (Paperback)

Condition: New. Bookseller Inventory # ST1439862664.

[Download ePub »](#)